





G:\Planning\COMPLAN & DEV GUIDE GRAPHICS\ArcGIS\Maps\ZoningCode\Maps\Map13_5_RZC_04272019.mxd

Legend

-  3-Story Maximum Height Area*
-  Light rail station
-  Light rail route
-  Future street
-  Existing street, new alignment
-  Existing street
-  Zone boundary



Map 13.5

Height Overlay Area

Effective: April 27, 2019

*Note: 100 feet in depth as measured perpendicular to the City boundary to the respective parcel's interior.

