











G:\Planning\COMPLAN & DEV GUIDE GRAPHICS\ArcGIS\Maps\ZoningCode\Maps\Map13_3_RZC_06172017.mxd

Legend

-  Vehicle access limited
-  Vehicle access prohibited
-  Vehicle access permitted
-  Future development blocks
-  Future streets
-  Existing streets, new alignment
-  Existing streets
-  Light rail route
-  Light rail station



Map 13.3 Marymoor Subarea Vehicle Access

Effective: June 17, 2017

Locations for new elements such as streets, pathways, parks and plazas are conceptual in nature and subject to refinement through the master planning or other planning process.

0 400 800

Feet

