








G:\Planning\COMPLAN & DEV GUIDE\GRAPHICS\ArcGIS\Maps\ZoningCode\Map13_2_RZC_6172017.mxd

Legend

-  Ground-Oriented Unit Overlay
-  Future street
-  Existing street, new alignment
-  Existing street
-  Zone boundary
-  City limit



Map 13.2
Ground-Oriented Unit Overlay
 Effective: June 17, 2017

