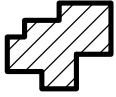



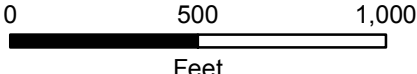



G:\Planning\COMPLAN & DEV GUIDE GRAPHICS\ArcGISMaps\RCDG Rewrite\GIS\FinalDrafts\Map12_3_RZC.mxd

Legend		Regional Stormwater Site	 <p>Map 12.3 Overlake Feasible Stormwater Sites Effective: April 16, 2011</p>
		Parcel	
		Overlake Village	
		 <p>0 500 1,000 Feet</p>	 <p>N</p>