












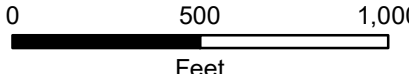


G:\Planning\COMPLAN & DEV GUIDE GRAPHICS\ArcGISMaps\RCDG Rewrite\GIS\Final Drafts\Map12_2_RZC04272019.mxd


Legend	 Cross Sections	 F	 Parcel
	 B	 Other	 OV Zone
	 Access	 Neighborhood	
	 D	 Plaza	
	 E	 Retail	



Map 12.2
Overlake Village (OV)
Cross Sections
Effective: April 27, 2019



0 500 1,000
Feet



N